

Our ref: HE548643-ARC-GEN-A585-LE-ZM-4039

United Utilities Group plc
 Engineering Delivery,
 Haweswater House,
 Ground Floor,
 Lingley Mere Business Park,
 Warrington,
 WA5 3LP

Highways England
 5th Floor
 3 Piccadilly Place
 Manchester
 M1 2BN

30 August 2019

Dear Sirs,

A585 Windy Harbour to Skippool Improvement Scheme ("the Scheme")

I refer to our previous correspondence in connection with the above matter.

As you are aware, Highways England needs to acquire the following plots of land, which our records show you have an interest, in order to implement the Scheme. These include plots 1/05 and 1/05a.

Following further engagement with various statutory bodies, Highways England has been requested to make changes to the Scheme, including construction of a dwarf wall and widening of the northern footway/cycleway from Skippool Road. The dwarf wall will provide flood protection and the widening of the footway/cycleway will accommodate the diversion of utilities. The proposed changes are shown on the enclosed drawing (HE548643-ARC-LLO-SZ_ZZ000DR-D-3017).

You will see that, in order to carry out the changes, Highways England will need to vary the extent of the land you are shown to have an interest in, namely:

Plot	Current Proposal	Proposed Change
1/05	Permanent Acquisition	Increase area by 69 square metres
1/05a	Temporary Possession	Reduce area by 4 square metres Change from Temporary Possession to Permanent Acquisition

Please can you confirm by return that you are agreeable to this change by signing and returning the enclosed copy of this letter?



I will look forward to hearing from you.

Yours sincerely,

[Redacted signature]

David Hopkin
Project Manager, A585 Windy Harbour to Skippool Improvement Scheme
Email: A585WindyHarbourToSkippool@highwaysengland.co.uk

To: Highways England

I confirm my consent to Highways England the proposed changes set out above and to the acquisition of my interests in the abovementioned plots. *CONDITIONAL, AS PER COMMENTS BELOW.*

Signed:

[Redacted signature]

Print:

[Redacted name]

UU. PROJECT ENGINEERING MANAGER

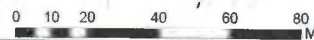
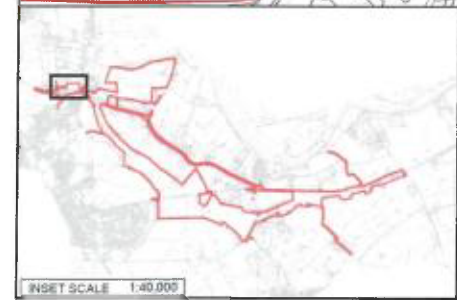
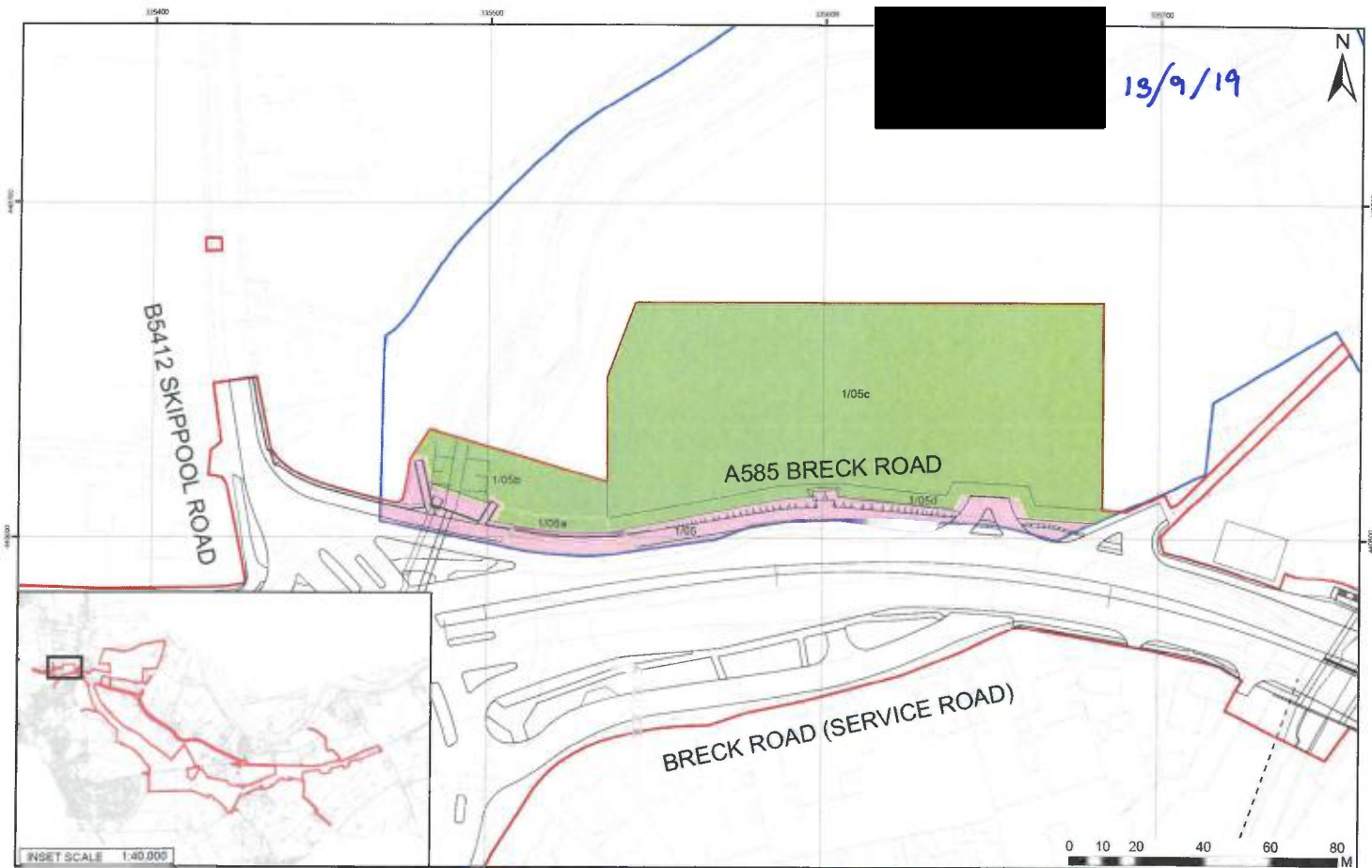
Date:

13/09/19

UNITED UTILITIES WATER LTD DOES NOT HAVE ANY FORMAL LEGAL AGREEMENT PROTECTING ITS ASSETS AT THIS LOCATION, OR OWN ANY LAND. UU'S ASSETS HAVE STATUTORY PROTECTION AND AGREEMENT IS REQUIRED WITH HIGHWAYS ENGLAND TO PROTECT OR DIVERT UU'S ASSETS.

[Redacted signature]

13/9/19



NO.	REV.	DESCRIPTION	DATE	BY	CHKD.
01	01	Issue for public consultation	13/09/19
02	01	Issue for public consultation	13/09/19
03	01	Issue for public consultation	13/09/19
04	01	Issue for public consultation	13/09/19
05	01	Issue for public consultation	13/09/19
06	01	Issue for public consultation	13/09/19
07	01	Issue for public consultation	13/09/19
08	01	Issue for public consultation	13/09/19
09	01	Issue for public consultation	13/09/19
10	01	Issue for public consultation	13/09/19

© Crown copyright and database rights 2019 Ordnance Survey. Licence No 100030849

Legend	
—	Development Consent Order Boundary / Limits of Land to be Acquired or Used Permanently or Temporarily
—	Public Footpath
—	Outline of Land Plots LAN49745
—	Land to be Acquired = 1645m2
—	Land to be Used Temporarily and Rights to be Acquired Permanently
—	Land to be Used Temporarily = 9979m2
—	Pre Consultation Scheme Extents

highways
england

ARCADIS

ARCADIS U.K. Ltd
One Watlington Way
Watlington, Oxford
OX4 9DQ
Tel: 01865 206200
Fax: 01865 206201
Email: enquiries@arcadis.co.uk
Website: www.arcadis.co.uk

A585 WINDY HARBOUR JUNCTION TO SKIPPOOL IMPROVEMENT
LAND INTEREST PLAN - WYRE BC
LAND ON THE NORTH SIDE OF BRECK ROAD, SKIPPOOL
FY8 7JZ - LAN49745
REGULATION 5(2)(f)
SHEET 1 OF 1

FOR INFORMATION	
Scale	1:200
Client	Wyre Borough Council
Project No.	UA009921
Original Date	A3
HE548643.ARC-110.SZ_ZZ000_DR-D.3017	

© Copyright reserved